




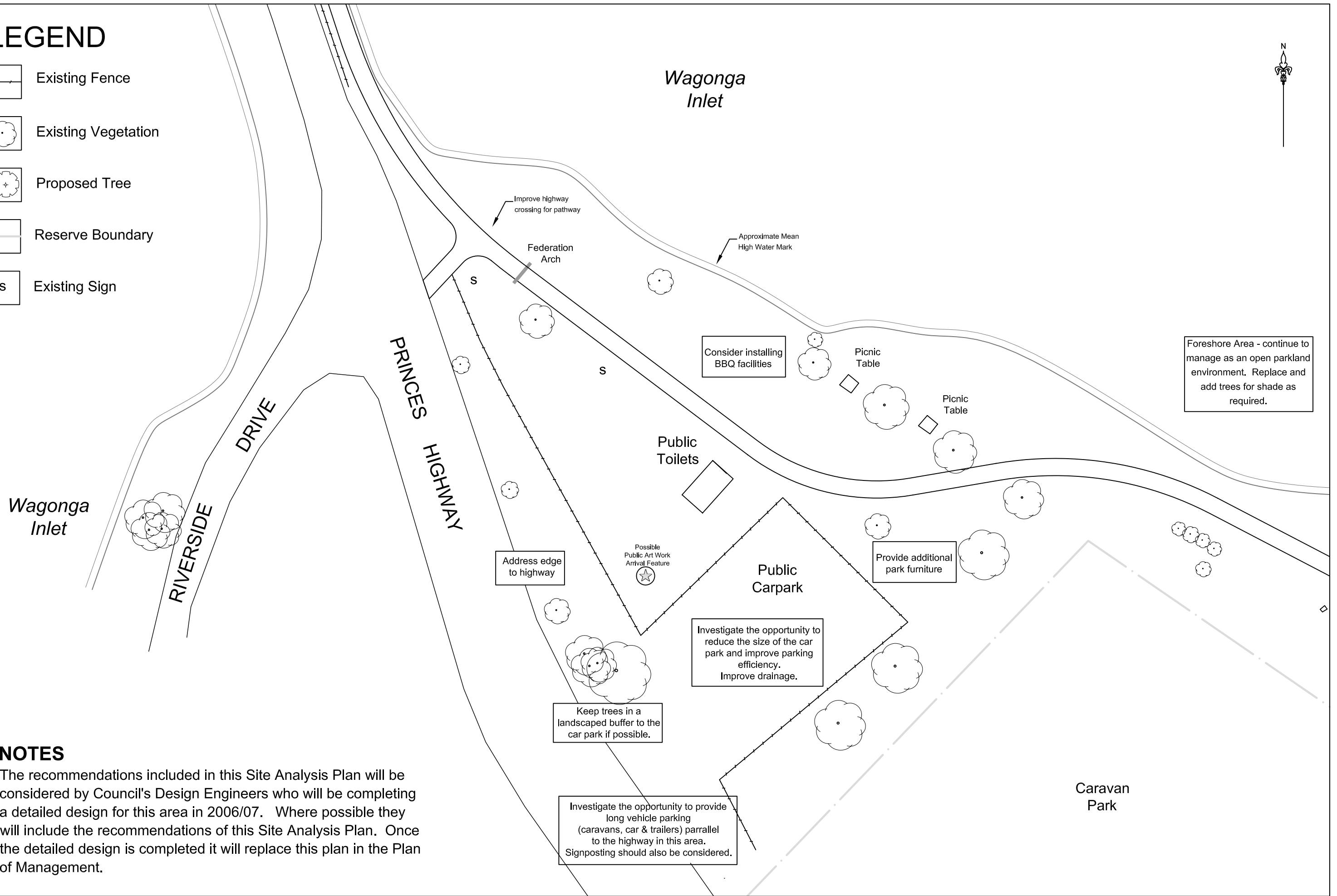


LEGEND

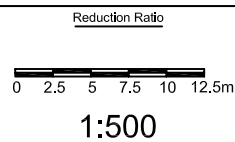
-  Existing Fence
-  Existing Vegetation
-  Proposed Tree
-  Reserve Boundary
-  Existing Sign



NOTES

The recommendations included in this Site Analysis Plan will be considered by Council's Design Engineers who will be completing a detailed design for this area in 2006/07. Where possible they will include the recommendations of this Site Analysis Plan. Once the detailed design is completed it will replace this plan in the Plan of Management.

| | | | | | |
|---------------|---|--------------|---------------------|----------------|-------|
| File No(s). | 05.9616 | Datum | AHD / ISG | Designed For | Urban |
| Cad Reference | Q:\TechData\3000\27428 Plan of Management 2006/3 Ken Rose Park Masterplan | Surveyed | | Road Width | |
| Job Number | | Survey No(s) | | Lane Width | |
| Checked | | Drawn | DP - September 2006 | Pavement Depth | |
| | | Designed | DP - September 2006 | | |



Adopted by the
Department of Lands
6 February 2007

| No. | Amendment Details | A | B | C | D | By | Appd | Date |
|-----|-------------------|---|---|---|---|----|------|------|
| | | | | | | | | |
| | | | | | | | | |
| | | | | | | | | |

Development Approval NOT Required



EUROBODALLA SHIRE COUNCIL
Ken Rose Park
Princes Highway, Narooma
Plan of Management
Site Analysis Plan to guide future detailed design

| | |
|-------------|--------|
| Project No. | 3742 |
| Set | Sheet |
| B | 3 of 3 |
| Archived | |