













LEGEND

-  Project Boundaries
-  Maintain as Pedestrian Access Track
-  Construct Shared Pedestrian & Informal Vehicular Access Track
-  Glenduart Cemetery
Listed Heritage Item on Rural LEP
-  Areas for Regeneration and Revegetation
To be phased in priority order from 1 to 5
-  New Boundary Fencing with gaps to facilitate pedestrian access
-  Area of Aboriginal Cultural Significance
-  Gate
-  Drainage Line
-  Interpretive Signage
-  Informal Parking Area
-  Screen planting for privacy

NOTES

All areas within the project boundary (excluding the short term licence area) will be actively managed for weed control and bush regeneration as required.

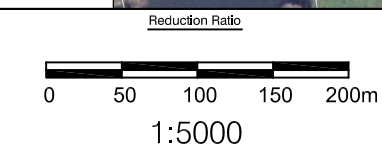
Project area includes Council owned Community Land and Crown Land under the management of the Department of Lands.

All encroachments will be required to be removed as per the requirements of the Local Government Act 1993.

Where appropriate wattles will be thinned out to promote species diversity.



File Number 07.1217	Datum	Designed For
Cad Reference Q:\TechData\3000	Surveyed	Design Speed
Job Number	Drawn	Road Width
	Designed	Lane Width
	Checked	Pavement Depth



Approved By
EUROBODALLA SHIRE COUNCIL

Date 22 July 2008

No.	Amendment Details	A	B	C	D	By	Appd	Date

Development Approval NOT Required



EUROBODALLA SHIRE COUNCIL

Glenduart Reserve

Moruya

Environmental Works Landscape Concept Plan

May 2008

Project No. 3856
Sheet of 1 of 1
Set B
Archived