


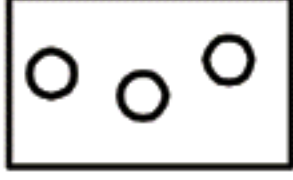

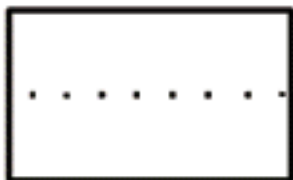

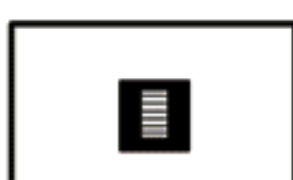





## LEGEND

-  EXISTING SHARED PATHWAY
-  PROPOSED SHARED PATHWAY
-  SHARED PATHWAY AS PART OF EXISTING ROAD
-  PROPOSED TREE PLANTING  
REFER TO NOTES - DRG M11
-  PROPOSED LOW NATIVE SHRUB & GROUNDCOVER  
PLANTING. REFER TO NOTES - DRG M11
-  PROPOSED BOLLARDS  
REFER TO DETAIL - DRG M14
-  CULVERT EXTENSION REQUIRED FOR SHARED PATHWAY
-  PROPOSED TIMBER STAIRS.
-  PROPOSED SEATING PLATFORMS  
REFER TO NOTES - DRG M14

## RECOMMENDATIONS

- J** RESTRICT VEHICULAR ACCESS ONTO HEADLAND FOR PUBLIC SAFETY AND TO STOP EROSION.  
ALLOW FOR INFORMAL CARPARKING ALONG THE VERGE OF OCEAN PARADE. LOCATE SHARED PATHWAY TO AVOID CONFLICTS WITH PARKING. LOCATE SEATING PLATFORMS NEAR CARPARKS TO OVERLOOK OCEAN. PLATFORMS TO BE 2X2 METRES BY 500MM HIGH TO BE USED BOTH AS SEATING AND TABLE. DESIGNED TO BE VISUALLY UNOBTRUSIVE AND INFORMAL. LOCATE ON FLAT GROUND TO MINIMISE EXCAVATION.
- K** KEEP AREA MOWN TO MAINTAIN THE EXISTING LANDSCAPE CHARACTER. LOCATE SCATTERED TREES TO HELP DEFINE THE SITE AND CREATE A MORE INTIMATE AREA FOR RECREATION. LOCATE TREES AROUND THE CARPARK FOR SHADE AND SET THE CARPARK INTO THE LANDSCAPE AND ALLOW FOR OVERFLOW CARPARKING. REHABILITATE CORNER WITH LOW COASTAL SHRUBS TO IMPROVE SENSE OF SPACE WHILE MAINTAINING VIEWS. UPGRADE THE PEDESTRIAN ACCESS TO THE BEACH WITH TIMBER STEPS. REMOVE KOPPER LOG BARRIER ALONG OCEAN PDE. PLANT TREES, SHRUBS AND GRASSES ALONG THE EDGE OF THE SHARED PATHWAY TO SET INTO THE LANDSCAPE WHILE MAINTAINING NATURAL SURVEILLANCE OF THE PATHWAY. IMPROVE SIGNAGE - REFER TO NOTES DRG M14  
PROPOSED REHABILITATION AREA: WEED REMOVAL AND PLANTINGS OF LOW GROWING NATIVE GRASSES AND SEDGES. FINAL LOCATION TO BE DETERMINED FOLLOWING A VEGETATION ASSESSMENT.

## NOTES

GOLDEN CYPRESS PLANTINGS REMOVED IN AUGUST 2007.  
ALL DEAD NATIVE TREES ARE TO BE RETAINED FOR HABITAT UNLESS IDENTIFIED AS HAZARDOUS TO USERS.

D	KW	KW	SV	KW	23/11/07	AMENDED AS TO PUBLIC COMMENTS
C	KW	KW	SV	KW	10/08/07	AMENDED AS TO COUNCILS COMMENTS
B	KW	KW	SV	KW	18/06/07	FOR PUBLIC CONSULTATION
A	KW	KW	SV	KW	12/05/07	FOR CLIENTS REVIEW
NO.	DESIGN	DRAWN	CHECKED	VERD	DATE	AMENDMENT / ISSUE



'Nandawat'  
Nimmitabel  
NSW 2631  
p:(02) 64546146  
f:(02) 64546137  
waldren@clearmail.com.au



Scale 1:2000 AT A3 Plot Date 23/11/07

Client  
EUROBODALLA  
SHIRE COUNCIL

Drawing Title  
YABBARRA BEACH HEADLAND  
**LANDSCAPE MASTER PLAN**  
Project  
**DALMENY TO NTH NAROOMA**

Project No.  
07-132

Drq No.	Sheet No.
M3D	3