
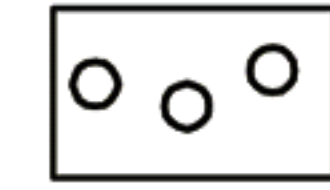

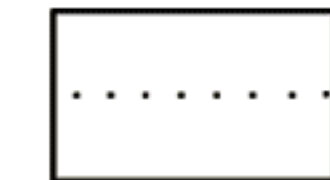




LEGEND

-  EXISTING SHARED PATHWAY
PROPOSED SHARED PATHWAY
-  PROPOSED TREE PLANTING
REFER TO NOTES - DRG M11
-  PROPOSED REHABILITATION
FINAL AREA TO BE DETERMINED FOLLOWING DETAILED
VEGETATION ASSESSMENT. REFER TO NOTES
-  PROPOSED BOLLARDS
REFER TO DETAIL - DRG M14

RECOMMENDATIONS

- N** STABILISE ACCESS TO THE BEACH
ALIGN SHARED PATHWAY BETWEEN BEACH ACCESS AND CARPARK TO
AVOID CONFLICTS.
USE BOLLARDS TO RESTRICT VEHICULAR ACCESS TO STOP EROSION AND
FOR PUBLIC SAFETY.
CONTINUE TO ALIGN SHARED PATHWAY ALONG DALMENY DRIVE AND
ALLOW FOR PEDESTRIAN ACCESS THROUGH NORTH KIANGA HEADLAND.
CONSERVE AND EXTEND GRASSY WOODLAND LOCATED ON DUESBURY
HEADLAND.
AVOID MOWING WITHIN 3 METRES OF ESCARPMENT VEGETATION TO
ALLOW REHABILITATION.
PROVIDE INFORMAL CARPARK ON SOUTHERN SIDE OF HEADLAND AND
IMPROVE INTERSECTION ONTO DALMENY DRIVE TO BECOME SAFER.

NOTES

CONDUCT A DETAILED VEGETATION ASSESSMENT SURVEY TO DETERMINE
THE LOCATION AND EXTENT OF NATIVE GRASSLAND COMMUNITIES. RETAIN
/ CONSERVE GRASSLANDS AND REHABILITATE ELSEWHERE AS INDICATED
ON PLANS.

D	KW	KW	SV	KW	23/11/07	AMENDED AS TO PUBLIC COMMENTS
C	KW	KW	SV	KW	10/08/07	AMENDED AS TO COUNCILS COMMENTS
B	KW	KW	SV	KW	18/06/07	FOR PUBLIC CONSULTATION
A	KW	KW	SV	KW	12/05/07	FOR CLIENTS REVIEW
NO.	DESIGN	DRAWN	CHECKED	VERD	DATE	AMENDMENT / ISSUE



'Nandawat'
Nimmitabel
NSW 2631
p:(02) 64546146
f:(02) 64546137
waldren@clearmail.com.au



Scale 1:2000 AT A3 Plot Date 22.11.07

Client
EUROBODALLA
SHIRE COUNCIL

Drawing Title
NORTH KIANGA HEADLAND
LANDSCAPE MASTER PLAN
Project
DALMENY TO NTH NAROOMA

Project No.
07-132

Drq No.	Sheet No.
M6D	6