

**LOCAL TRAFFIC COMMITTEE
MEETING MINUTES**

Meeting No:	6-24/25	File No	S030-T00018
Date:	Thursday 10 April 2025	Time:	9:30am
Location:	Eurobodalla Shire Council – Glass Meeting Room		

ATTENDANCE AND APOLOGIES

The Eurobodalla Local Traffic Committee Meeting No 6 for 2024-25 was held on 10 April 2025. The meeting was attended by Daniel Weekes (A/g Traffic Coordinator), Thomas Franzen (ESC Division Manager, Technical Services), James Thompson (ESC Transport and Stormwater Engineer) Donna Binns (Transport for NSW), Senior Sgt Scott Britt (NSW Police), Samantha Dennis (ESC Infrastructure Support Coordinator). Kelly-Ann Marshall (ESC Surveillance Officer)

APOLOGIES

Clr Laurence Babington (ESC Councillor), Katherine Buttsworth (ESC Road Safety Officer), Geoff Armstrong (ESC Design Coordinator), Scott McNairn (ESC Events Coordinator), Saurav Subedi (ESC A/g Maintenance Planning Officer), Brad Ross (Transport for NSW), Isaac Nagawidaja (Transport for NSW), Member for Bega Representative, Chief Inspector John Sheehan (NSW Police), Senior Sgt Angus Duncombe (NSW Police).

MOTION

A motion was moved to appoint Daniel Weekes under the Terms of Reference as “the Chair” for this meeting 10 April 2025 - ACCEPTED

ITEM 4 - OUTSTANDING ITEMS

- 2024.RT.018.339 - Hill Street, Batemans Bay McDonalds RM335592/24 - **Completed**
- 2024.RT.025.349 - Clyde view Road RM336741/24 - **Completed**
- 2024.RT.035.352 - David Ave Batehaven RM337771/24 - **Completed**
- 2025.RT.003.361 – Berrima Street, Catalina RM343092/25 - **Completed**
- 2025.RT.005.362 -Broulee Road, Broulee RM347969/25
- 2025.RT.005.363 -Broulee Road, Broulee RM347971/25
- 2025.RT.004.364 -Annett Street, Mogo RM347974/25
- 2025.RT.008.365 -George Bass Drive, Malua Bay RM347981/25
- 2025.RT.008.366 -Geroqe Bass Drive, Malua Bay RM347984/25
- 2025.RT.010.368 -Deep Creek Dam, Mogo Trails Botanic Garden Carpark RM347989/25
- 2025.RT.010.369 -Deep Creek Dam, Mogo Trails Botanic Garden Carpark RM347991/25
- 2025.RT.009.367 – Train Street, Broulee – RM347986/25

ROAD TRANSPORT (SAFETY & TRAFFIC MANAGEMENT) ACT ITEMS FOR DETERMINATION

- 5.1** **2025.RT.020 - Car Park Princes Highway, Narooma – No Parking Signs and Accessible**

**LOCAL TRAFFIC COMMITTEE
MEETING MINUTES**

Meeting No:	6-24/25	File No	S030-T00018
Date:	Thursday 10 April 2025	Time:	9:30am
Location:	Eurobodalla Shire Council – Glass Meeting Room		

Parking**RECOMMENDATION**

That Council Plan 5490-T-01 plan to install signs and lines plan for Princes Highway Car Park, Narooma be approved.

BACKGROUND

Council recently undertook road resealing works on the Princes Highway Car Park in Narooma. This presented Council with an opportunity to formalise the car parking area with signage and line marking. The installation of two 'No Parking' signs are required to prohibit parking in an area that would affect through traffic if car parking spaces were created here. Two accessible car parking spaces along with a hatched area have been provided. These accessible spaces will assist people with disabilities to access the adjoining Narooma Plaza.

CONCLUSION

Approval will enable placement of the signs and line marking of accessible spaces to ensure functionality and usability of the car parking space.

5.2 2025.RT.021 - George Bass Drive, Garlandtown – Line Marking**RECOMMENDATION**

That Council Plan 5490-S-01 plan to install lines for George Bass Dr, Garlandtown be approved.

BACKGROUND

The design of the Garlandtown bridge included a line marking redesign of two intersections further north on George Bass Drive at Bruce Cameron Dr and Donnelly's Dr. The recent road resealing works has now provided Council with an opportunity to implement these changes which include channelised right and left turns improving road safety. The line marking in the north bound lane is to be installed in the current financial year. The south bound lane requires a widened shoulder to be constructed for the designed lane widths to be achieved. It is expected this construction and final line marking on the south bound lanes will occur early in the new financial year.

CONCLUSION

Approval will enable the new line marking to be installed providing safer turning movements for motorists at Bruce Cameron Dr and Donnelly's Dr on George Bass Drive.

5.3 2025.RT.022 - Captain Oldrey Park Access, Broulee – Give Way Sign and Line Marking**RECOMMENDATION**

That Council Plan 5490-R-01 plan to install signs and lines plan for Captain Oldrey Park be approved.

**LOCAL TRAFFIC COMMITTEE
MEETING MINUTES****Meeting No:** 6-24/25**Date:** Thursday 10 April 2025**Location:** Eurobodalla Shire Council – Glass Meeting Room**File No** S030-T00018**Time:** 9:30am**BACKGROUND**

Council received a request from a member of the public to install a 'Give Way' sign on the exit of Captain Oldrey Park.

This four-leg intersection has 'Give Way' regulatory signage on the opposite leg in Frances St. Through traffic runs north and south along Elizabeth Dr. Captain Oldrey Park is Broulee's main sporting precinct and can carry large amounts of traffic on weekends, with many travelling from out of the area who may not be familiar with the local road network.

Installing 'Give Way' signage and associated line marking on the Captain Oldrey leg will clearly define traffic movements and improve safety.

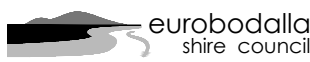
CONCLUSION

Approval will enable placement of 'Give Way' signage and associated line marking improving safety and access into and out of Captain Oldrey Park.

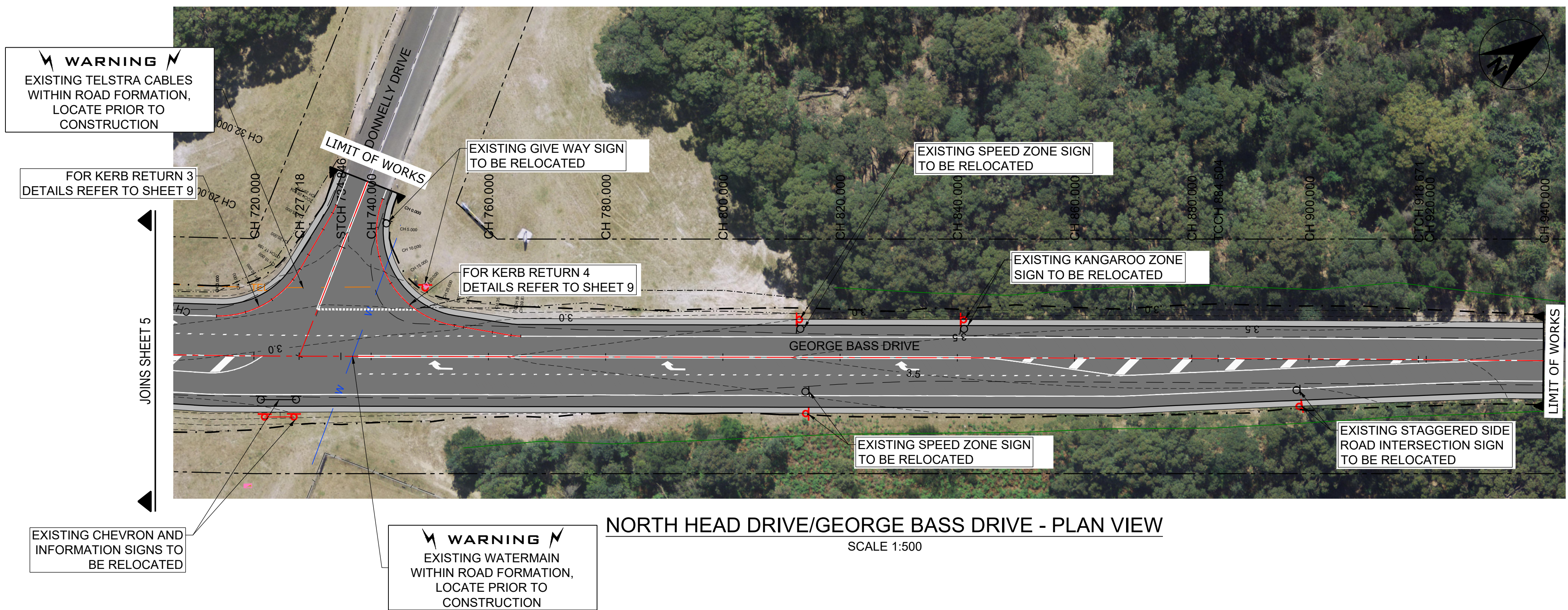
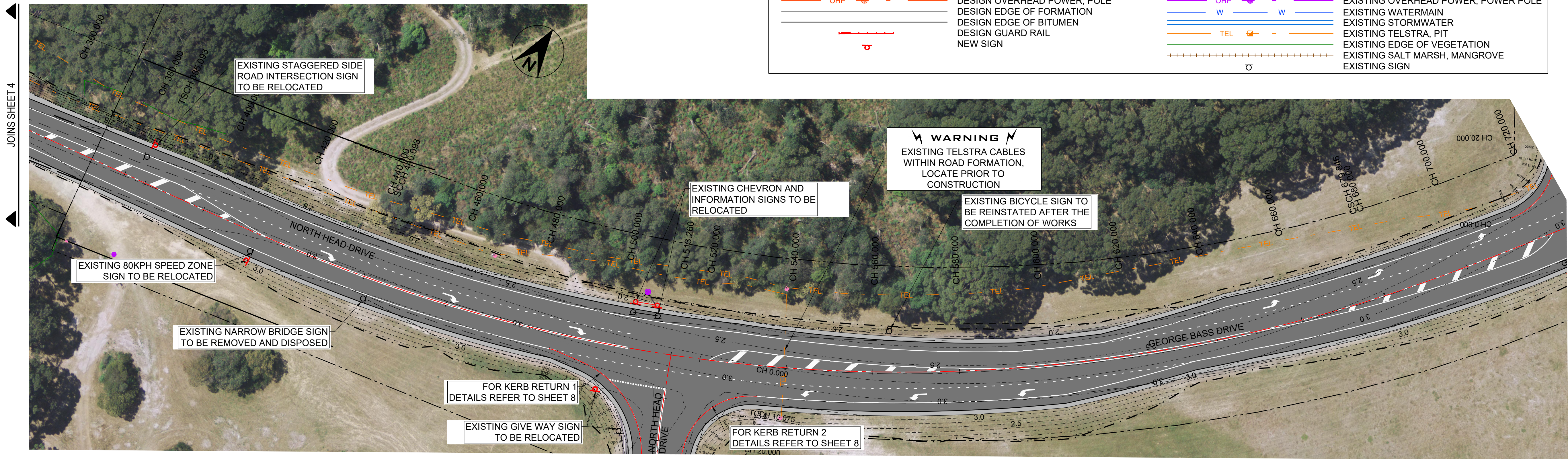
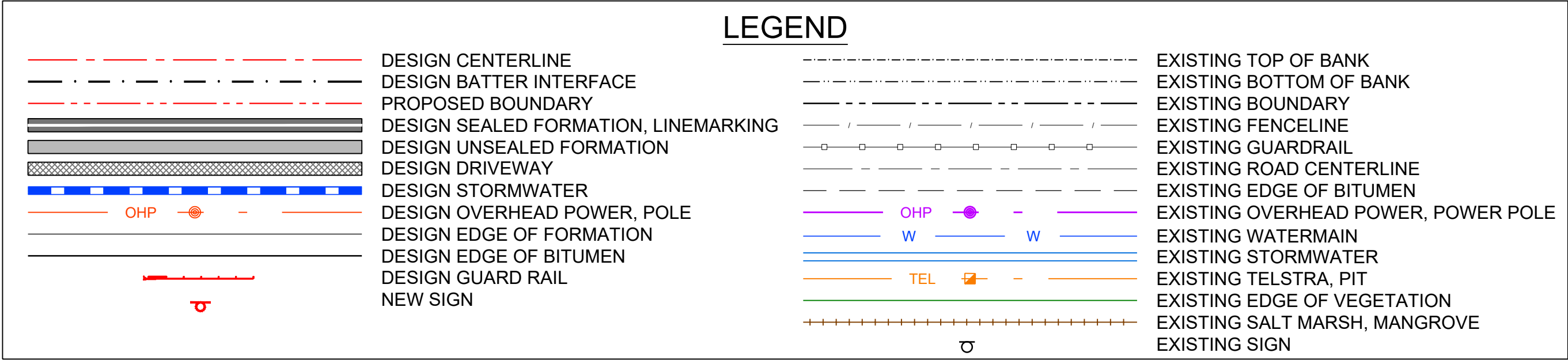
ITEM 6 - INFORMAL ITEMS FOR DISCUSSION**ITEM 7 – GENERAL BUSINESS****ITEM 8 – DEVELOPMENT APPLICATIONS****ITEM 9 – NEXT MEETING**

8 May 2025



File No(s). E	Datum AHD - GDA2020	Reduction Ratio @ Scale 1:100 0 5 10m	Checked Design Coordinator Technical Services Date	Reviewed Divisional Manager Technical Services Date	Amendment Details A DRAFT 20/02/25 Development Approval NOT Required	By Appd Date		Narooma Narooma Plaza Carpark Proposed linemarking and signs	Project No. 5490
Job Number C	Surveyed GS	Designed / Drawn ZD							Set T

ALL SERVICES SHOWN ARE INDICATIVE ONLY.
IT IS THE CONTRACTOR'S RESPONSIBILITY TO
LOCATE AND LEVEL ALL SERVICES ADJACENT
TO OR OTHERWISE AFFECTING THE WORKS
PRIOR TO THE COMMENCEMENT OF WORKS



File No(s).
E

Job Number S

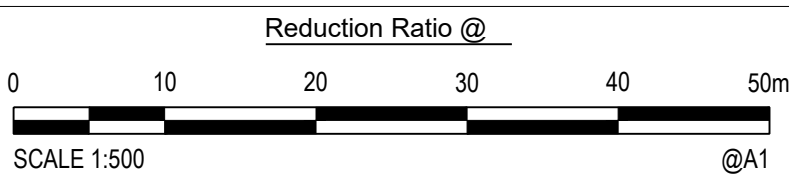
Cad Reference
.dwg

Datum AHD - GDA94 / GDA2020

Survey No(s).
0

Surveyed XX

Designed / Drawn ZD



Checked

Design Coordinator
Technical Services
Date

Reviewed

Divisional Manager
Technical Services
Date

Amendment Details		By	Appd	Date
A	DRAFT 27/03/25			
Development Approval NOT Required				



Garlandtown Bridge Upgrade
North Head Drive / George Bass Drive

Line Marking Plan

Project No.
5490

Set	Sheet
S	01
Amendment	



File No(s). E	Datum AHD - GDA2020	Reduction Ratio @ Scale 1:200 0 10 20m	Checked Design Coordinator Technical Services Date	Reviewed Divisional Manager Technical Services Date	Amendment Details A DRAFT 24/03/25 Development Approval NOT Required	By Appd Date		Broulee Elizabeth Drive Proposed Give Way Sign	Project No. 5490	
Job Number R	Survey No(s). 0	Surveyed XX							Set R	Sheet 01
Cad Reference .dwg	Designed / Drawn ZD									Amendment