



Approved subdivision realised




Approved subdivision realised

Approved subdivision realised

Reed Swamp Lagoon

Square Head  
(Cullendulla  
Creek Nature  
Reserve)

0 10 25 50 100 150m

- LEGEND
-  Remnant Bushland
  -  Reeds
  -  Wetland Edge

Long Beach Foreshore  
and Wetlands Reserve  
Plan of Management

Future Remnant Bushland  
with Approved Subdivisions  
Realised

Prepared for  
EUROBODALLA SHIRE COUNCIL


 **OCULUS**  
Landscape Architecture, Urban Design, Environmental Planning  
Level 1, 470 Princes Street, Adelaide, SA 5000  
ph 8438 8411 fax 8438 8412  
www.ocular.com.au

ILLUSTRATION 05

All base data provided by Eurobodalla Shire Council