

## Acid Sulfate Soils Map (1.15)



PO Box 99  
Moruya, NSW 2537  
Cnr Vulcan St and Campbell St  
Moruya, NSW 2537  
Telephone: (02) 4474 1000  
Facsimile: (02) 4474 1234

Issue Date 11/2/2015

Scale: 1:3397

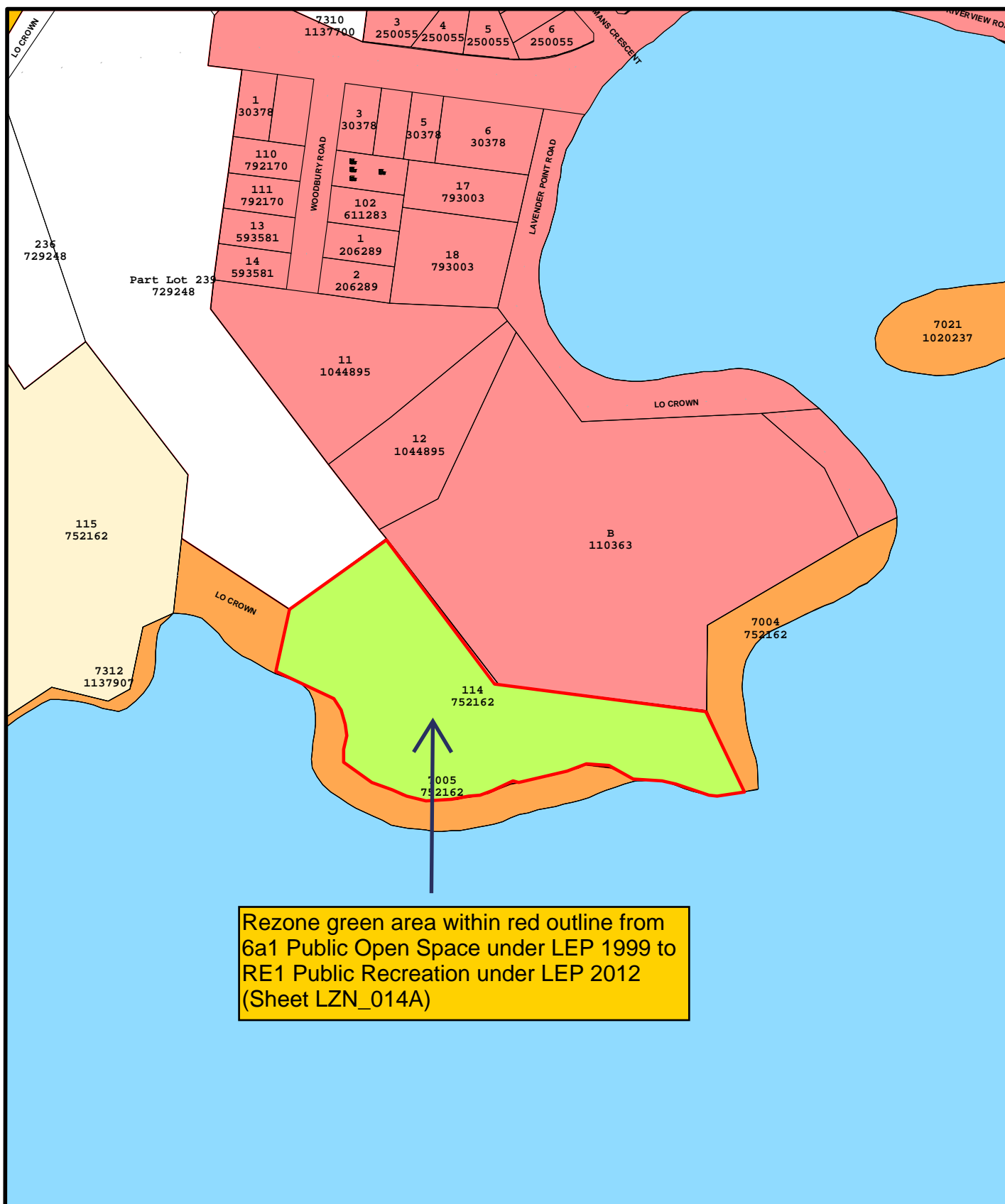


This information is released by Eurobodalla Shire Council on the condition that the recipient of this document, or the reader of it, acknowledges that should they rely on any aspect of this document, they do so at their own risk and release Eurobodalla Shire Council of all liability and responsibility for any errors, omissions or inaccuracies contained within or arising from this information.

This diagram has been compiled on the best available information, but can only be taken as a guide.

Exact location should be physically determined on site.

Valid for 60 days from the date of issue.



Rezone green area within red outline from  
6a1 Public Open Space under LEP 1999 to  
RE1 Public Recreation under LEP 2012  
(Sheet LZN\_014A)



PO Box 99  
Moruya, NSW 2537  
Cnr Vulcan St and Campbell St  
Moruya, NSW 2537  
Telephone: (02) 4474 1000  
Facsimile: (02) 4474 1234

## Land Zoning Map (1.15)

Issue Date 11/2/2015

Scale: 1:3397

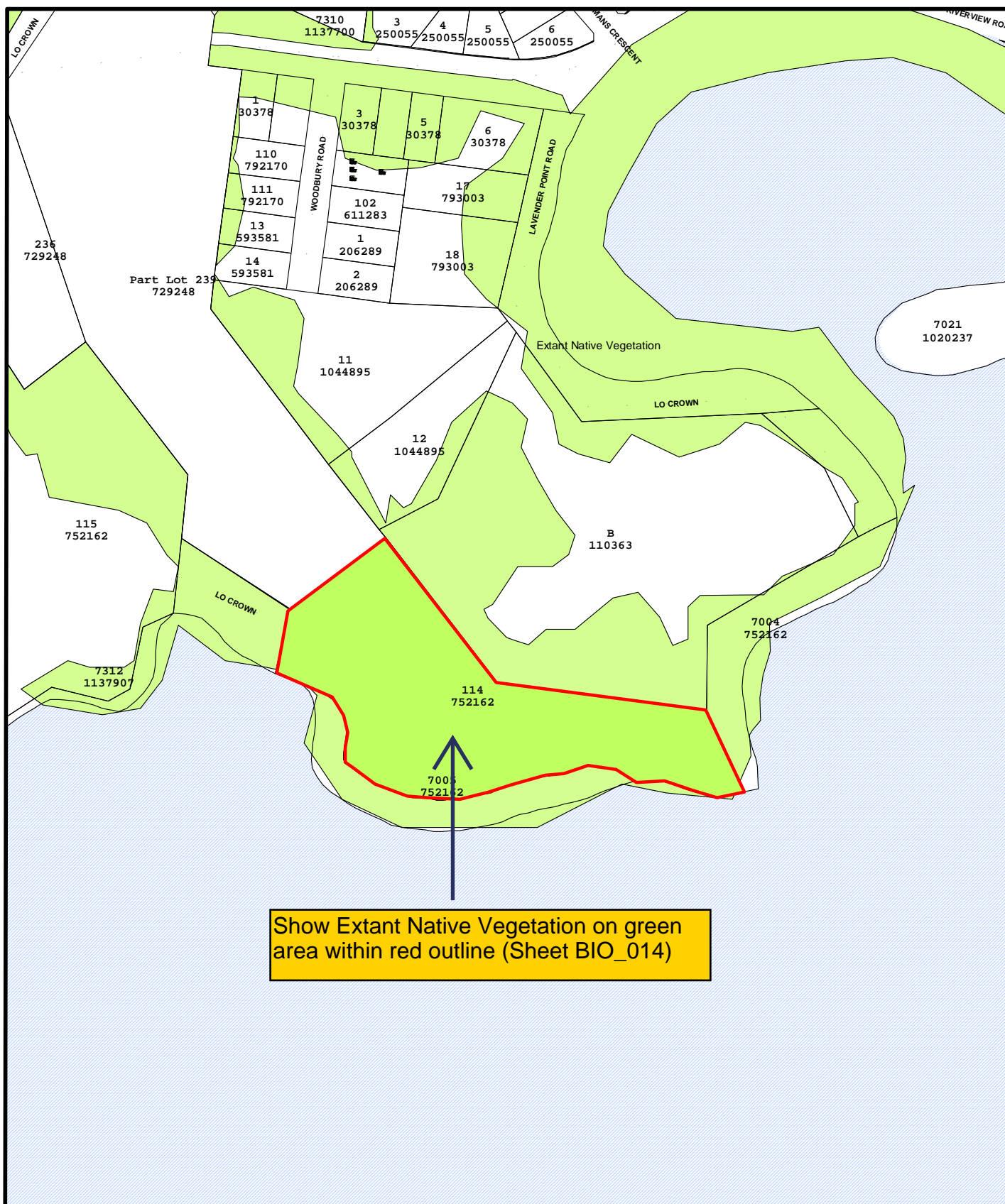


This information is released by Eurobodalla Shire Council on the condition that the recipient of this document, or the reader of it, acknowledges that should they rely on any aspect of this document, they do so at their own risk and release Eurobodalla Shire Council of all liability and responsibility for any errors, omissions or inaccuracies contained within or arising from this information.

This diagram has been compiled on the best available information, but can only be taken as a guide.

Exact location should be physically determined on site.

Valid for 60 days from the date of issue.



Show Extant Native Vegetation on green area within red outline (Sheet BIO\_014)



PO Box 99  
Moruya, NSW 2537  
Cnr Vulcan St and Campbell St  
Moruya, NSW 2537  
Telephone: (02) 4474 1000  
Facsimile: (02) 4474 1234

## Terrestrial Biodiversity Map (1.15)

Issue Date 11/2/2015

Scale: 1:3397



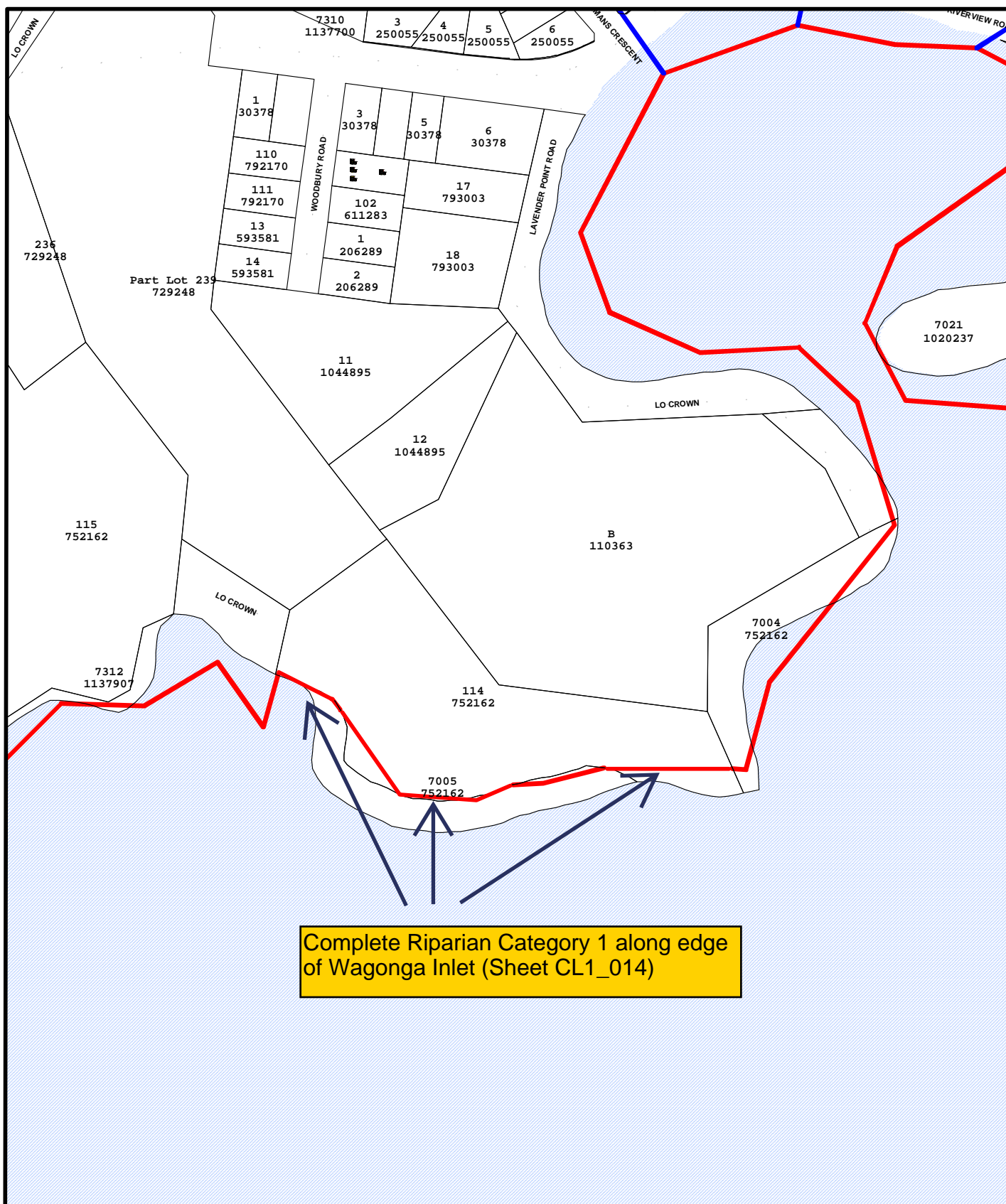
This information is released by Eurobodalla Shire Council on the condition that the recipient of this document, or the reader of it, acknowledges that should they rely on any aspect of this document, they do so at their own risk and release Eurobodalla Shire Council of all liability and responsibility for any errors, omissions or inaccuracies contained within or arising from this information.

This diagram has been compiled on the best available information, but can only be taken as a guide.

Exact location should be physically determined on site.

Valid for 60 days from the date of issue.





Complete Riparian Category 1 along edge of Wagonga Inlet (Sheet CL1\_014)



PO Box 99  
Moruya, NSW 2537  
Cnr Vulcan St and Campbell St  
Moruya, NSW 2537  
Telephone: (02) 4474 1000  
Facsimile: (02) 4474 1234

## Wetlands & Watercourses Map (1.15)

Issue Date 11/2/2015

Scale: 1:3397



This information is released by Eurobodalla Shire Council on the condition that the recipient of this document, or the reader of it, acknowledges that should they rely on any aspect of this document, they do so at their own risk and release Eurobodalla Shire Council of all liability and responsibility for any errors, omissions or inaccuracies contained within or arising from this information.

This diagram has been compiled on the best available information, but can only be taken as a guide.

Exact location should be physically determined on site.

Valid for 60 days from the date of issue.