
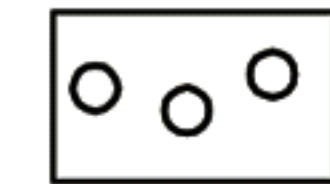

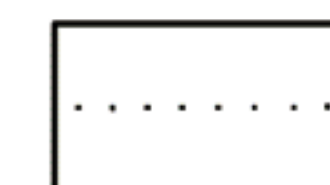
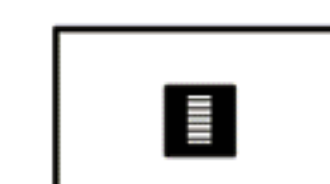

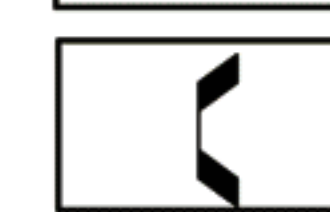




LEGEND

-  EXISTING SHARED PATHWAY
PROPOSED SHARED PATHWAY
-  PROPOSED TREE PLANTING
REFER TO NOTES - DRG M11
-  PROPOSED LOW NATIVE SHRUB & GROUNDCOVER
PLANTING. REFER TO NOTES - DRG M11
-  PROPOSED BOLLARDS
REFER TO DETAIL - DRG M14
-  PROPOSED TIMBER STAIRS.
-  PROPOSED SEATING PLATFORM
REFER TO NOTES - DRG M14
-  CULVERT REQUIRED FOR SHARED PATHWAY

RECOMMENDATIONS

- M** **DUESBURY BEACH HEADLAND**
 REMOVE CARPARK OFF NARROW SECTION OF HEADLAND TO AVOID FURTHER EROSION. REHABILITATE DISTURBED AREAS WITH NATIVE GRASSES.
 RELOCATED CARPARK FURTHER BACK ALONG ACCESS ROAD TO FLATTER GROUND TO MINIMISE EXCAVATION.
 REHABILITATE EXISTING CARPARK TO BE A INFORMAL DAYUSE AREA. LOCATE 2 SEATING PLATFORMS TO TAKE ADVANTAGE OF VIEWS WHILE BEING UNOBSTRUSIVE.
 REFER TO DETAILS FOR DESIGN OPTIONS FOR THE PROPOSED CARPARK. STABILISE PEDESTRIAN ACCESS AND EXTEND TO BEACH.
 REMOVE GARBAGE BIN FROM SITE AND RELOCATE AT CARPARK.
 PROPOSED REHABILITATION AREAS: WEED REMOVAL AND PLANTINGS OF LOW GROWING NATIVE GRASSES AND SEDGES. FINAL LOCATION TO BE DETERMINED FOLLOWING A VEGETATION ASSESSMENT.

D	KW	KW	SV	KW	23/11/07	AMENDED AS TO PUBLIC COMMENTS
C	KW	KW	SV	KW	10/08/07	AMENDED AS TO COUNCILS COMMENTS
B	KW	KW	SV	KW	18.06.07	FOR PUBLIC CONSULTATION
A	KW	KW	SV	KW	29.04.07	FOR CLIENTS REVIEW
NO.	DESIGN	DRAWN	CHECKED	VERD	DATE	AMENDMENT / ISSUE



'Nandawat'
 Nimmitabel
 NSW 2631
 p:(02) 64546146
 f: (02) 64546137
 waldren@clearmail.com.au



Scale 1:2000 AT A3 Plot Date 23.11.07

Client
**EUROBODALLA
 SHIRE COUNCIL**

Drawing Title
 DUESBURY'S BEACH HEADLAND & BEACH
LANDSCAPE MASTER PLAN
 Project
DALMENY TO NTH NAROOMA

Project No.
07-132

Drq No.	Sheet No.
M5D	5