
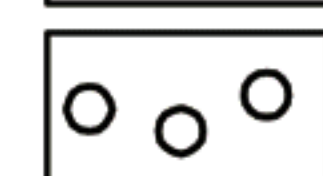









### LEGEND

-  EXISTING SHARED PATHWAY
-  PROPOSED SHARED PATHWAY
-  PROPOSED TREE PLANTING  
REFER TO NOTES - DRG M11
-  PROPOSED REHABILITATION  
FINAL AREA TO BE DETERMINED FOLLOWING DETAILED  
VEGETATION ASSESSMENT. REFER TO NOTES ON DRG M8.
-  PROPOSED BOLLARDS  
REFER TO DETAIL - DRG M14
-  PROPOSED TIMBER STAIRS.
-  FUTURE BRIDGE REQUIRED FOR SHARED PATHWAY

### RECOMMENDATIONS

- P** PLANT TREES TO PROVIDE SHADE AT TABLES AND PLAY EQUIPMENT. RELOCATE SWINGS TO BE NEAR PICNIC SHELTERS AND PROVIDE MORE PLAY EQUIPMENT TO APPEAL TO A WIDER AGE GROUP OF CHILDREN. LOCATE SHARED PATHWAY TO AVOID CONFLICTS WITH CARPARKING AND PLAYGROUND. REMOVE EXISTING KOPPER LOG BARRIERS AND REPLACE WITH HARDWOOD BOLLARDS. REFER TO DETAILS DRG M13. PLANT TREES BETWEEN CARPARK AND PARK TO VISUALLY DELINEATE THE SPACES AND PROVIDE SHADE FOR VEHICLES. PLANT CLIMBERS / SHRUBS AROUND TOILET STRUCTURE WHILE MAINTAINING SECURITY FROM VANDALISM.
- Q** REHABILITATE AROUND EXISTING CARPARK TO EDGE OF BOLLARDS. REPLACE EXISTING BOLLARDS. MONITOR SITE. IF GRASS BECOME DEGRADED DUE TO UNRESTRICTED ACCESS, RESTRICT ACCESS TO ROAD AND CARPARK THROUGH MOUNDING AND BOLLARDS. CONTINUE NORFOLK PINES AROUND CARPARK TO PROVIDE SHADE. INCLUDE ROOT CONTROL BARRIERS TO AVOID ROOT DAMAGE TO CARPARK SURFACE. PROPOSED REHABILITATION AREAS: WEED REMOVAL AND PLANTINGS OF LOW GROWING NATIVE GRASSES AND SEDGES. FINAL LOCATION TO BE DETERMINED FOLLOWING A VEGETATION ASSESSMENT.

### NOTES

VEHICULAR AND SHARED PATHWAY CROSSING POINTS ARE TO INCLUDE BICYCLE HANDRAILS ON THE PATHWAY ON EACH SIDE OF THE ROAD

D	KW	KW	SV	KW	23/11/07	AMENDED AS TO PUBLIC COMMENTS
C	KW	KW	SV	KW	10/08/07	AMENDED AS TO COUNCILS COMMENTS
B	KW	KW	SV	KW	18/06/07	FOR PUBLIC CONSULTATION
A	KW	KW	SV	KW	12/05/07	FOR CLIENTS REVIEW
NO.	DESIGN	DRAWN	CHECKED	VERD	DATE	AMENDMENT / ISSUE



'Nandawat'  
Nimmitabel  
NSW 2631  
p:(02) 64546146  
f:(02) 64546137  
waldren@clearmail.com.au



Scale 1:2000 AT A3 Plot Date 22.11.07

Client  
EUROBODALLA  
SHIRE COUNCIL

Drawing Title  
KIANGA BEACH PARK  
**LANDSCAPE MASTER PLAN**  
Project  
**DALMENY TO NTH NAROOMA**

Project No.  
07-132

Drq No.	Sheet No.
M8D	8