
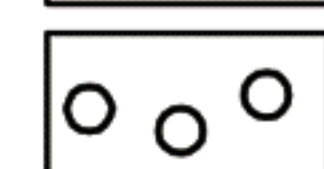






**LEGEND**

-  EXISTING SHARED PATHWAY
-  PROPOSED SHARED PATHWAY
-  PROPOSED TREE PLANTING  
REFER TO NOTES - DRG M11
-  PROPOSED PICNIC TABLES  
REFER TO NOTES - DRG M14

**RECOMMENDATIONS**

- (R)** RETAIN CONCRETE SHELTER AND RENOVATE BY RENDERING. STABILISE AND REHABILITATE ESCARPMENT BEHIND THE SHELTER. IMPROVE BIKE / ROAD CROSSING- REFER TO NOTES ON DRG M8.
- (S)** SCATTERED TREE PLANTING TO DELINEATE RESERVE FROM DALMENY DRIVE. TREES LOCATED TO ALLOW VIEWS FROM NEIGHBORING PROPERTIES.  
LOCATE 4 PICNIC TABLES ALONG TOP OF ESCARPMENT PLACED FOR PROMINENT VIEWS.  
ALLOW VEHICULAR ACCESS ALONG HEADLAND TO ACCESS TABLES AND HEADLAND TO ALLOW ACCESS FOR PEOPLE WITH DISABILITIES.  
INTERPRETATIVE SIGNAGE FOR MONTEGUE ISLAND ON HEADLAND.  
MOWING TO BE LIMITED TO SAFE DISTANCE FROM CLIFF.

**NOTES**

CONSIDER THE OPPORTUNITY TO INCORPORATE DONATED AND DEDICATED SEATING.

D	KW	KW	SV	KW	23/11/07	AMENDED AS TO PUBLIC COMMENTS
C	KW	KW	SV	KW	10/08/07	AMENDED AS TO COUNCILS COMMENTS
B	KW	KW	SV	KW	18/06/07	FOR PUBLIC CONSULTATION
A	KW	KW	SV	KW	12/05/07	FOR CLIENTS REVIEW
NO.	DESIGN	DRAWN	CHECKED	VERD	DATE	AMENDMENT / ISSUE



'Nandawat'  
Nimmitabel  
NSW 2631  
p:(02) 64546146  
f: (02) 64546137  
waldren@clearmail.com.au



Scale 1:2000 AT A3 Plot Date 22.11.07

Client  
**EUROBODALLA SHIRE COUNCIL**

Drawing Title  
KIANGA REEF BEACH TO KIANGA HEADLAND  
**LANDSCAPE MASTER PLAN**  
Project  
**DALMENY TO NTH NAROOMA**

Project. No. <b>07-132</b>	
Drq No. <b>M9D</b>	Sheet No. <b>9</b>