
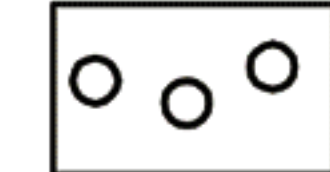



LEGEND

-  EXISTING SHARED PATHWAY
PROPOSED SHARED PATHWAY
-  PROPOSED TREE PLANTING
REFER TO NOTES - DRG M11
-  PROPOSED BOLLARDS
REFER TO DETAIL - DRG M14

RECOMMENDATIONS

- L** **YABBARRA BEACH**
LOCATE SHARED PATHWAY TO AVOID CONFLICT WITH VEHICLES AND CARPARK. USE BOLLARDS TO CONTROL VEHICULAR ACCESS. FINAL PATHWAY LOCATION TO BE CONFIRMED FOLLOWING FURTHER SITE INVESTIGATIONS.
ALIGN SHARED PATHWAY TO BE SEPARATE FROM DALMENY DRIVE TO ENHANCE VISITOR EXPERIENCE.
RESTRICT VEHICULAR ACCESS TO DUESBURY'S BEACH HEADLAND FROM YABBARRA BEACH CARPARK TO AVOID USER CONFLICTS AND STOP EROSION.
REMOVE CYPRESS PINES AS REQUIRED.

NOTES

WAGONGA LOCAL ABORIGINAL LANDS COUNCIL RECOMMENDS THAT PRIOR TO WORK REQUIRING GROUND DISTURBANCE, THE WAGONGA LOCAL ABORIGINAL LANDS COUNCIL BE NOTIFIED OF ANY SUCH WORKS. THE LOCAL ABORIGINAL LANDS COUNCIL MAY THEN SEEK TO BE FURTHER INVOLVED IN THE ASSESSMENT OF THE PROPOSED ACTIVITY BY CONDUCTING A SITE ASSESSMENT ON THE IMPACT OF THE ACTIVITY ON ANY ABORIGINAL SITE

D	KW	KW	SV	KW	23/11/07	AMENDED AS TO PUBLIC COMMENTS
C	KW	KW	SV	KW	10/08/07	AMENDED AS TO COUNCILS COMMENTS
B	KW	KW	SV	KW	18/06/07	FOR PUBLIC CONSULTATION
A	KW	KW	SV	KW	12/05/07	FOR CLIENTS REVIEW
NO.	DESIGN	DRAWN	CHECKED	VERD	DATE	AMENDMENT / ISSUE



'Nandawat'
Nimmitabel
NSW 2631
p:(02) 64546146
f:(02) 64546137
waldren@clearmail.com.au



Scale 1:2000 AT A3 Plot Date 22.11.07

Client
EUROBODALLA
SHIRE COUNCIL

Drawing Title
YABBARRA BEACH
LANDSCAPE MASTER PLAN
Project
DALMENY TO NTH NAROOMA

Project No.
07-132

Drq No.	Sheet No.
M4D	4